








Wallops Flight Facility 24 Hour Wx Risk



ISSUED: 9/13/2024 1400L

Please contact the Wallops Weather Office (x1325) with any forecast questions.

Updated daily by 0815L & 1400L

9/13	Sunset: 1912L Avg High: 79F	Friday	Friday	Fri/Sat	Saturday	Saturday	Saturday
9/14	Sunrise: 0644L Avg Low: 63F	1400-1800L	1800-2200L	2200-0200L	0200-0600L	0600-1000L	1000-1400L
General Sky Cond							
Temp Range (F)	79-74	74-70	70-69	69-67	67-74	74-77	
Relative Humidity	70%-80%	80%-90%	90%-95%	90%-100%	100%-80%	80%-60%	
Prevailing Winds (kts)	ENE 12-17 G21 -> NE 9-14 G19	NE 9-14 G19 -> ENE 6-11	ENE 6-11 -> ENE 5-10	ENE 5-10 -> NE 5-10	NE 5-10 -> NE 11-16 G21	NE 11-16 G23	
Chc of Precip							
 Within 10NM							
Winds ≥ 25 kts							
CIG < 500' VIS < 1mi							
Heavy Rain/Flooding							
Heat Index ≥ 100F							
Remarks	Mostly cloudy. Breezy. Very slight chance of a sprinkle.		Partly cloudy.	Partly cloudy. Slight chance for patchy fog.	Partly cloudy. Slight chance for patchy fog early. Becoming slightly breezy.	Partly cloudy and breezy.	

24hr Terminal Forecast
<p>14L FEW035 SCT075 SCT150 BKN250 P6SM. CHC SCT030 BKN060 BKN250 P6SM. SLGT CHC BKN030 BKN060 BKN250 6SM -RA BR TILL 18L.</p> <p>SAT 00L FEW030 SCT250 P6SM. CHC SCT005 SCT030 BKN250 4SM BR.</p> <p>SAT 04L FEW030 FEW250 P6SM. CHC SCT005 SCT030 SCT250 4SM BR.</p> <p>SAT 10L FEW030 FEW250 P6SM. SLGT CHC SCT030 SCT250 P6SM.</p> <p>SAT 14L FEW250 P6SM.</p>
TIDES: Normal

GREEN: 0-15% Likely
YELLOW: 16-40% Likely
ORANGE: 41-70% Likely
RED: 71-100% Likely