










Wallops Flight Facility 24 Hour Wx Risk



ISSUED: 7/5/2024 1400L

Please contact the Wallops Weather Office (x1325) with any forecast questions.

Updated daily by 0815L & 1400L

7/5	Sunset: 2027L Avg High: 84F	Friday	Friday	Fri / Sat	Saturday	Saturday	Saturday
7/6	Sunrise: 0546L Avg Low: 69F	1400-1800L	1800-2200L	2200-0200L	0200-0600L	0600-1000L	1000-1400L
General Sky Cond							
Temp Range (F)	85-83	83-80	80-79	79-78	77-85	85-89	
Relative Humidity (%)	70%-80%	75%-85%	80%-90%	85%-95%	95%-75%	75%-60%	
Prevailing Winds (kts)	S 12-17 G23	S 11-16 G23	S 11-16 G22 → S 8-13	S 8-13 → SW 7-12	SW 7-12 → SW 8-13 G18	SW 8-13 G18 → SSW 8-13 G18	
Chc of Precip	Green	Green	Yellow	Yellow	Yellow	Green	
 Within 10NM	Green	Green	Yellow	Yellow	Yellow	Green	
Winds ≥ 25 kts	Yellow	Yellow	Green	Green	Green	Green	
CIG < 500' VIS < 1mi	Green	Green	Green	Green	Yellow	Green	
Heavy Rain/Flooding	Green	Green	Green	Green	Green	Green	
Heat Index ≥ 100F	Green	Green	Green	Green	Green	Yellow	
Remarks	Slightly breezy.	Slightly breezy.	Slight chance of a t'storm.	Slight chance of a t'storm.	Slight chance of a t'storm and low clouds.	Hot.	

24hr Terminal Forecast

14L FEW030 FEW250 P6SM.
 16L FEW040 SCT250 P6SM.
 20L SCT050 SCT250 P6SM.
PROB10 BKN040 BKN070CB OVC100 3SM
 –TSRA BR.
SAT 00L SCT060 SCT250 P6SM.
 CHC BKN005 BKN050 BKN250 P6SM.
PROB20 BKN050CB BKN080 OVC100 4SM
 –TSRA BR.
SAT 08L SCT006 SCT080 SCT150 BKN250
 P6SM.
 BCMG FEW015 SCT080 SCT120 BKN250
 P6SM.
SAT 14L SCT030 SCT120 SCT150 BKN250
 P6SM.

TIDES: Normal

GREEN: 0-15% Likely
YELLOW: 16-40% Likely
ORANGE: 41-70% Likely
RED: 71-100% Likely